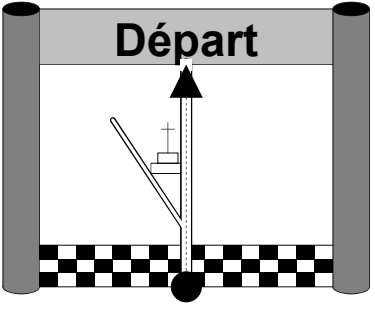
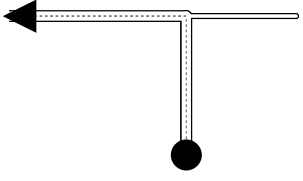
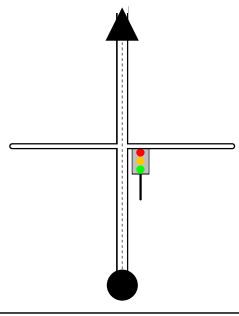
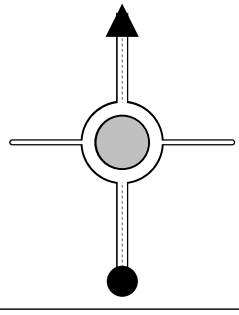

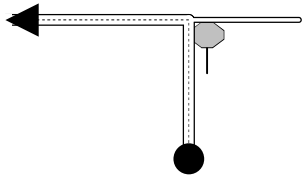
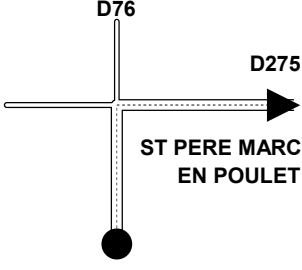
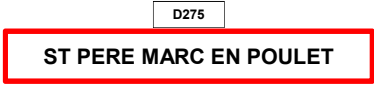
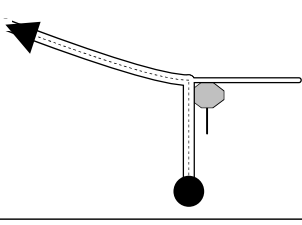

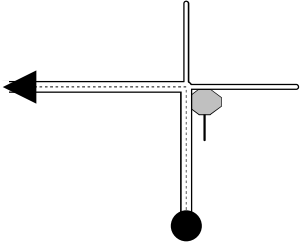


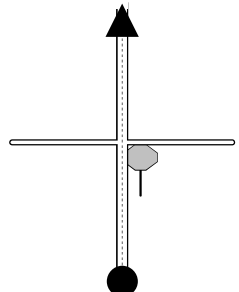
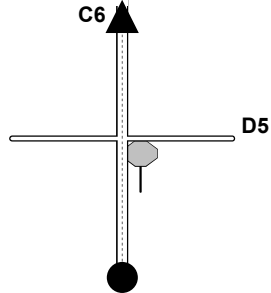
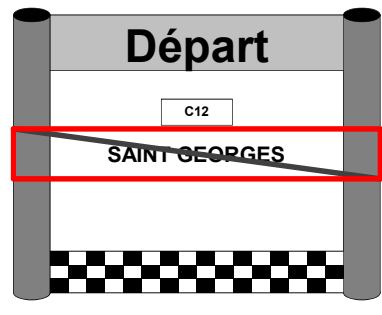
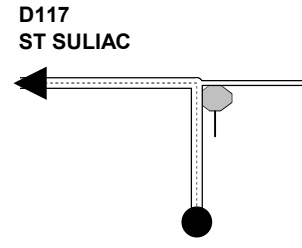
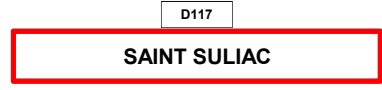
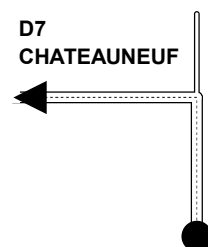

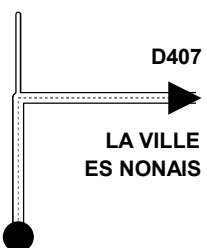

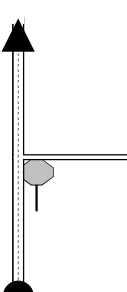
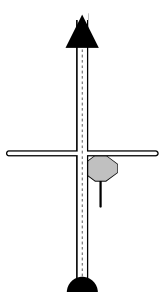
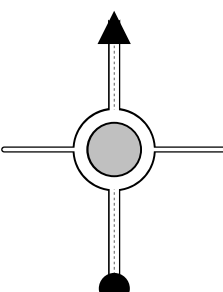


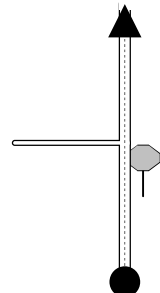
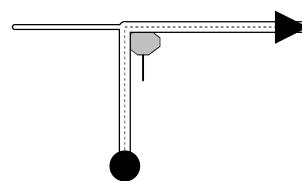
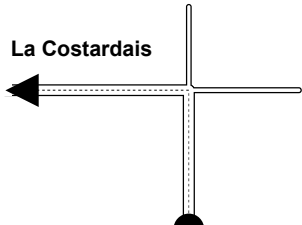
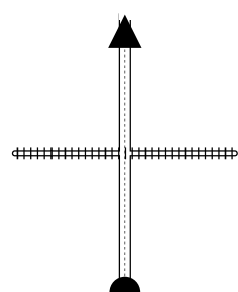

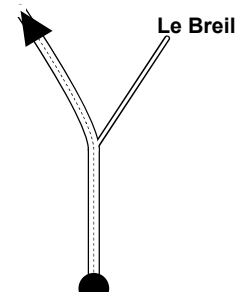
1	LA GOUESNIERE - LE CAMBOUT	Total page: 1.60 km
0.00		0.00
		1
0.30		0.30
		2
0.30		0.60
		3
0.30		0.90
		4
0.70		1.60
		5

2	LA GOUESNIERE - LE CAMBOUT	Total page: 2.70 km
0.80		2.40
		6
0.60		3.00
		7
0.90		3.90
		8
0.10		4.00
		9
0.30		4.30
	RUE DE BRINDEJONC	10

3 LA GOUESNIERE - LE CAMBOUT		Total page: 1.80 km
0.20		4.50
		11
0.50		5.00
		12
0.80		5.80
		13
0.10		5.90
		14
0.20		6.10
		15

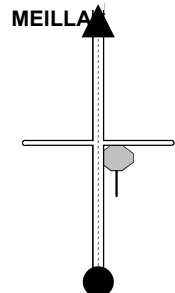
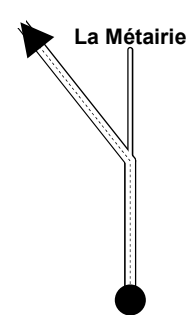
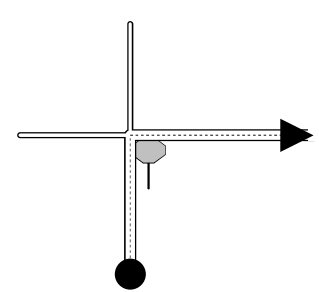
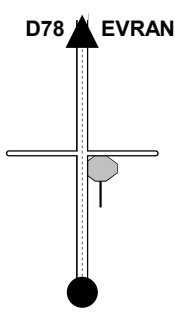
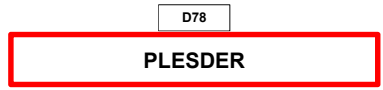
4 LA GOUESNIERE - LE CAMBOUT		Total page: 2.60 km
0.20		6.30
	DEPART REEL	16
Raz		
0.80		0.80
		17
0.70		1.50
		18
0.50		2.00
		19
0.40		2.40
		20



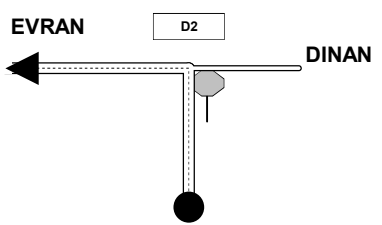
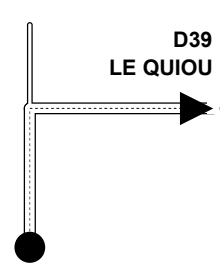
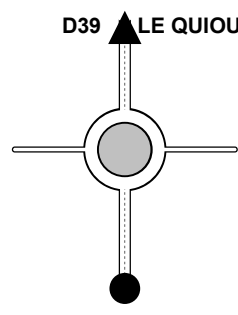
5	LA GOUESNIERE - LE CAMBOUT	Total page: 3.40 km
1.80		4.20
		21
1.10		5.30
		22
0.20		5.50
		23
0.10		5.60
		24
0.20		5.80
		25


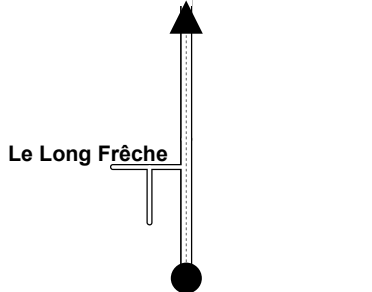
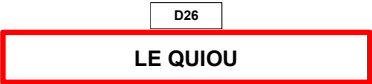
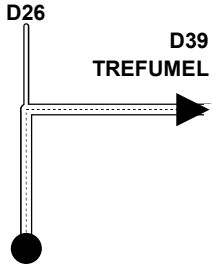
6	LA GOUESNIERE - LE CAMBOUT	Total page: 3.70 km
0.70		6.50
		26
0.70		7.20
		27
1.30		8.50
		28
0.80		9.30
		29
0.20		9.50
		30

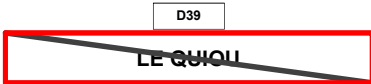
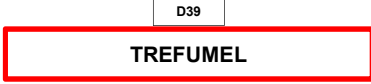
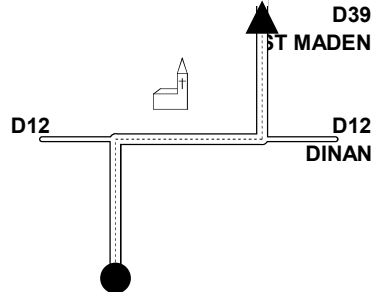

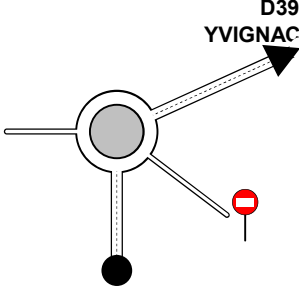
7 LA GOUESNIERE - LE CAMBOUT		Total page: 3.50 km
1.00	D637 CHATEAUNEUF ST MALO 	10.50
		31
0.60	PLERGUE 	11.10
		32
0.90	D637 MINIAC MORVAN 	12.00
		33
0.80	D637 LE VIEUX BOURG 	12.80
		34
0.20	D176 LE TRONCHET 	13.00
		35


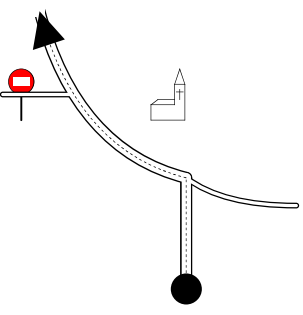
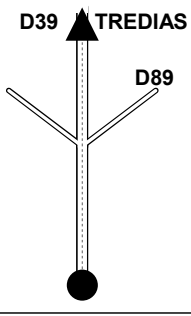
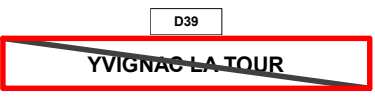

8 LA GOUESNIERE - LE CAMBOUT		Total page: 3.70 km
0.30		13.30
	Rue de la Coutume	36
0.10	TRESSA 	13.40
		37
0.30	C13 LE VIEUX BOURG 	13.70
		38
2.80	D9 LE TRONCHET 	16.50
		39
0.20	D9 MEILLAC 	16.70
		40

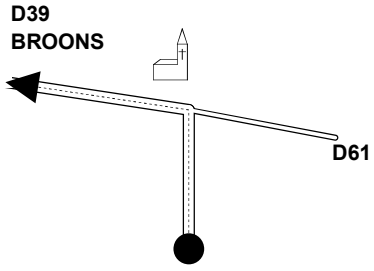

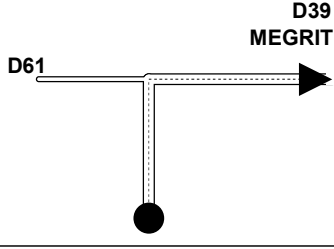
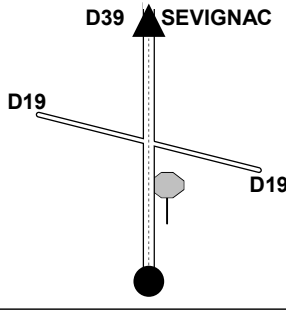
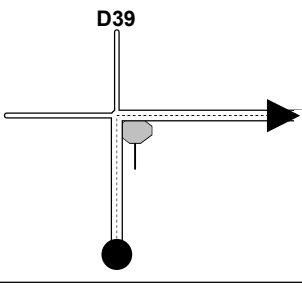
9	LA GOUESNIERE - LE CAMBOUT	Total page: 10.70 km
2.90		19.60
		41
0.20		19.80
		42
1.30		21.10
		43
3.70		24.80
		44
2.60		27.40
		45

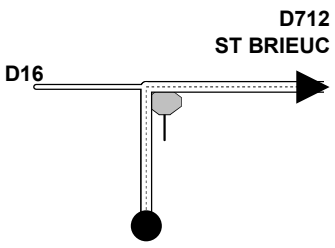
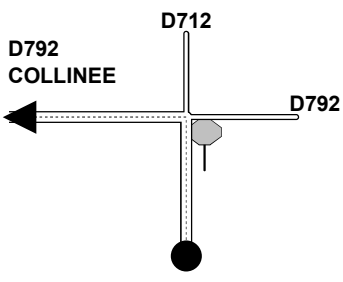
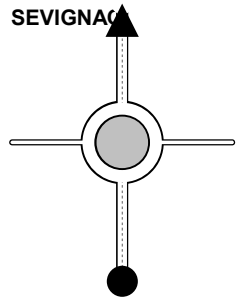
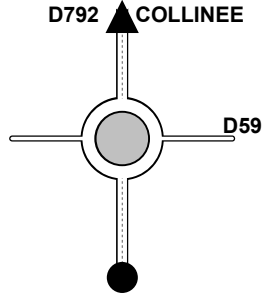
10	LA GOUESNIERE - LE CAMBOUT	Total page: 6.50 km
0.60		28.00
		46
4.80		32.80
		47
0.10		32.90
		48
0.70		33.60
	Début Zone Ravito 1	49
0.30		33.90
		50

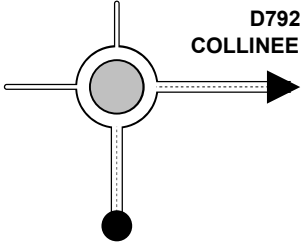
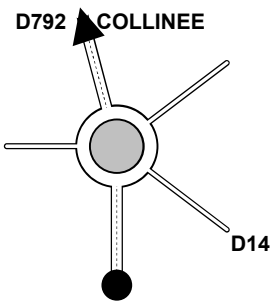
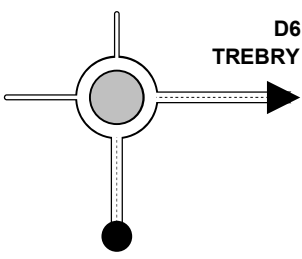
11	LA GOUESNIERE - LE CAMBOUT	Total page: 3.90 km
0.30		34.20
	Fin Zone Ravito 1	51
1.20	LA BASSE RIVIERE	35.40
	Début Zone Déchet 1	52
0.40		35.80
	Fin Zone Déchet 1	53
1.20		37.00
		54
0.80		37.80
		55

12	LA GOUESNIERE - LE CAMBOUT	Total page: 10.00 km
0.50		38.30
		56
1.10		39.40
		57
0.60		40.00
		58
0.50		40.50
		59
7.30		47.80
		60

13 LA GOUESNIERE - LE CAMBOUT		Total page: 9.50 km
4.60		52.40
!	SI Yvignac	61
0.60		53.00
		62
0.10		53.10
		63
0.40		53.50
		64
3.80		57.30
		65

14 LA GOUESNIERE - LE CAMBOUT		Total page: 5.70 km
0.60		57.90
		66
0.30		58.20
		67
0.10		58.30
		68
1.00		59.30
		69
3.70		63.00
		70

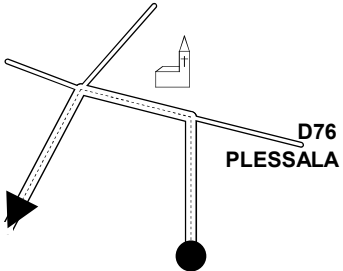

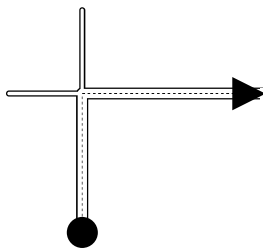
15 LA GOUESNIERE - LE CAMBOUT		Total page: 9.20 km
3.80		66.80
		71
2.00		68.80
		72
2.30	<div style="border: 2px solid red; padding: 5px; display: inline-block;">PLENEE JUGON</div>	71.10
		73
0.30		71.40
		74
0.80		72.20
		75

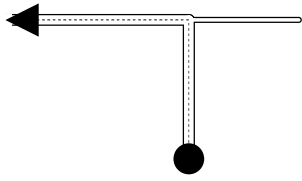
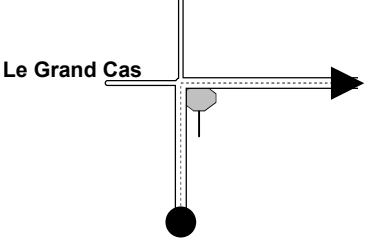
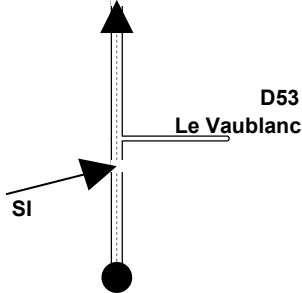
16 LA GOUESNIERE - LE CAMBOUT		Total page: 21.20 km
0.50		72.70
		76
0.10	<div style="border: 2px solid red; padding: 5px; display: inline-block;">D792 PLENEE JUGON</div>	72.80
		77
7.10		79.90
		78
4.00		83.90
		79
9.50	<div style="border: 2px solid red; padding: 5px; display: inline-block;">D6 TREDANIEL</div>	93.40
		80

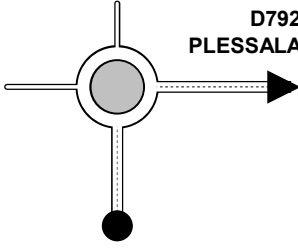
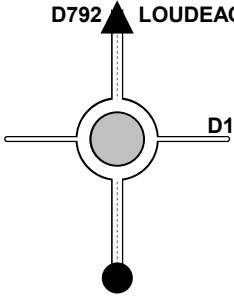
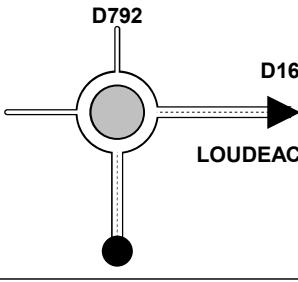
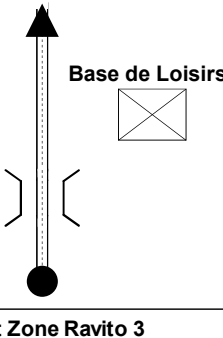
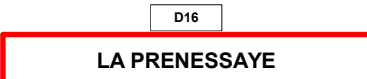


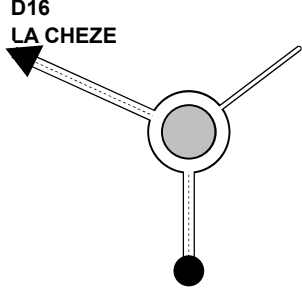
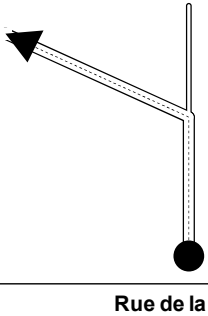
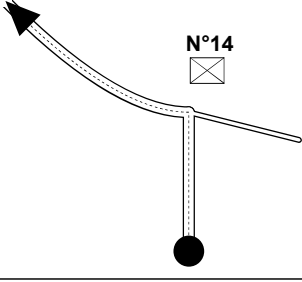

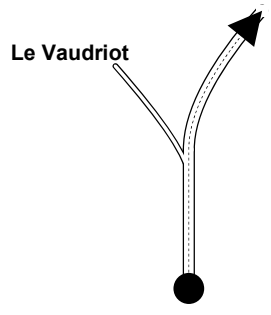
17 LA GOUESNIERE - LE CAMBOUT		Total page: 2.00 km	
0.20		93.60	
	Début Zone Ravito 2	81	
0.40		94.00	
	Rue des Lytises	82	
0.30		94.30	
	Fin Zone Ravito 2	83	
0.30		94.60	
		84	
0.80		95.40	
	Début Zone Déchet 2	85	
Copyright: TDB25 - E2			

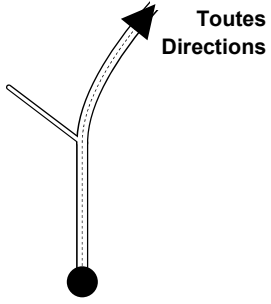
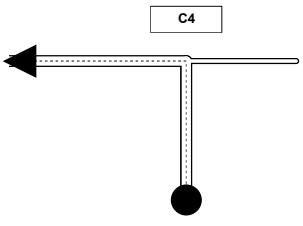
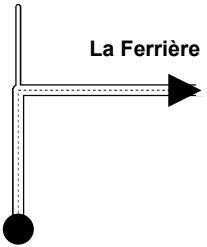
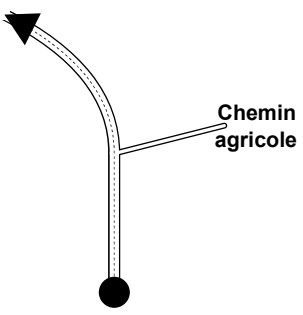
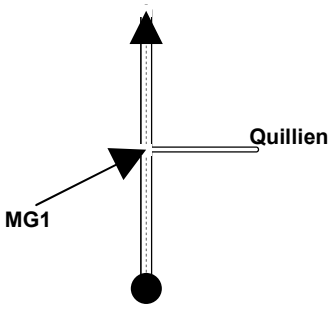
18 LA GOUESNIERE - LE CAMBOUT		Total page: 9.70 km	
0.50		95.90	
	Fin Zone Déchet 2	86	
3.70		99.60	
	MG1 Bel Air 4000m à 4%, passages à 7%	87	
0.10		99.70	
		88	
2.50		102.20	
		89	
2.90		105.10	
		90	
Copyright: TDB25 - E2			

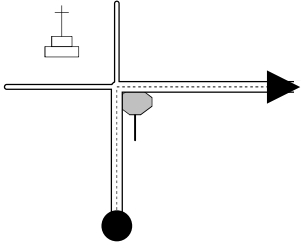
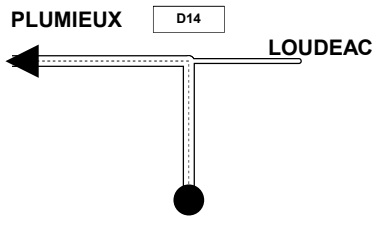
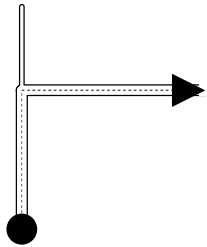
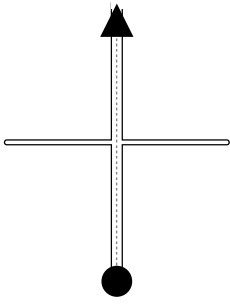
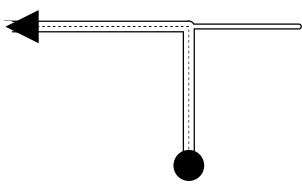
19	LA GOUESNIERE - LE CAMBOUT	Total page: 3.80 km
0.90	<b>SAINT GOUENO</b>	106.00
		91
0.20		106.20
	Rue des Landes	92
0.30	<del>SAINT GOUENO</del>	106.50
		93
1.90	<p>LE VAL</p> <p>MG1</p> 	108.40
	MG1 Le Val 1,6km à 7%, passages à 10%	94
0.50		108.90
		95


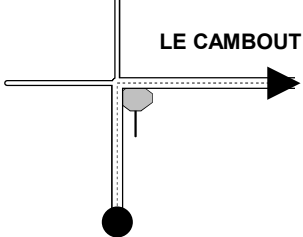

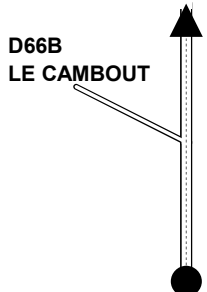
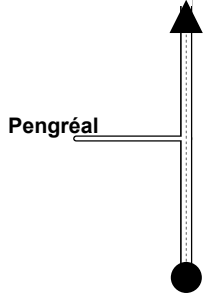
20	LA GOUESNIERE - LE CAMBOUT	Total page: 10.10 km
2.40		111.30
		96
1.00	<p>Le Grand Cas</p> 	112.30
		97
3.60	<p>D792</p> <p><del>ST GILLES DU MENE</del></p>	115.90
		98
0.70	<p>D792</p> <p><del>ST GILLES DU MENE</del></p>	116.60
		99
2.40		119.00
!	SI La Vieille Lande	100

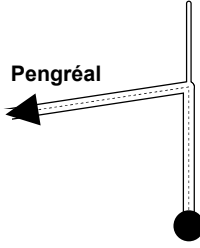
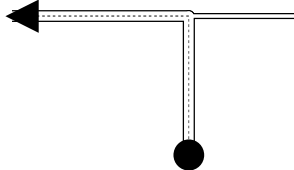

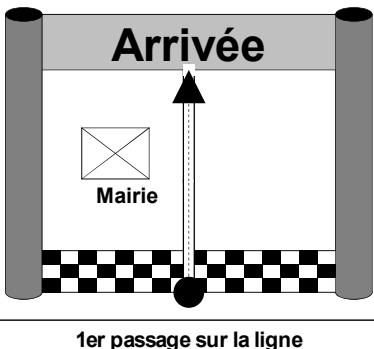
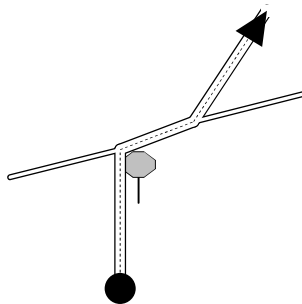
21	LA GOUESNIERE - LE CAMBOUT	Total page: 8.50 km
4.80		123.80
		101
0.90		124.70
		102
1.10		125.80
		103
1.20		127.00
		104
0.50		127.50
		105
Copyright: TDB25 - E2		


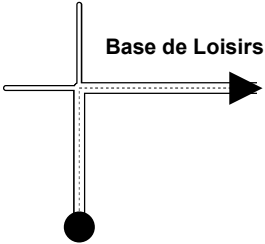
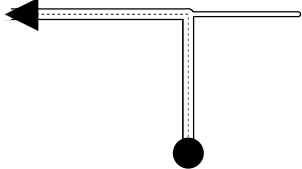
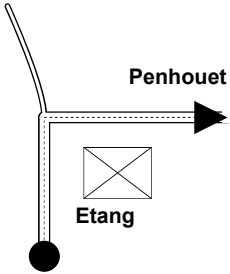
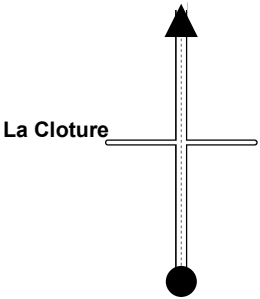
22	LA GOUESNIERE - LE CAMBOUT	Total page: 0.80 km
0.20		127.70
		106
0.30		128.00
		107
0.20		128.20
		108
0.10		128.30
		109
0.00		128.30
		110
Copyright: TDB25 - E2		

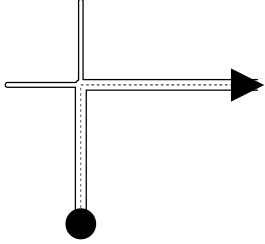
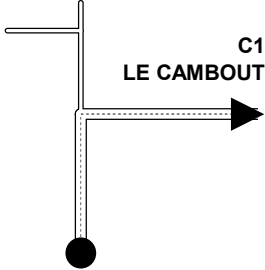
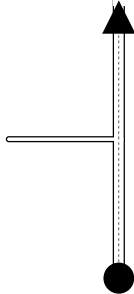


23	LA GOUESNIERE - LE CAMBOUT	Total page: 4.50 km
1.10		129.40
		111
0.30		129.70
		112
0.50		130.20
	Début Zone Déchet 3	113
0.50		130.70
	Fin Zone Déchet 3	114
2.10		132.80
	MG1 Quillien 2,5km à 4%, passages à 7%	115


24	LA GOUESNIERE - LE CAMBOUT	Total page: 10.10 km
1.20		134.00
		116
2.80		136.80
		117
4.70		141.50
		118
0.20		141.70
		119
1.20		142.90
		120

25	LA GOUESNIERE - LE CAMBOUT	Total page: 4.40 km
0.10		143.00
		121
0.10		143.10
		122
0.10		143.20
		123
1.60		144.80
		124
2.50		147.30
		125


26	LA GOUESNIERE - LE CAMBOUT	Total page: 4.60 km
1.10		148.40
		126
2.70		151.10
		127
0.40		151.50
		128
0.30		151.80
		129
0.10		151.90
		130

27	LA GOUESNIERE - LE CAMBOUT	Total page: 2.90 km
0.30		152.20
	Fin Zone Ravito Circuit	131
0.50		152.70
		132
0.40		153.10
		133
0.70		153.80
		134
1.00		154.80
		135
Copyright: TDB25 - E2		

28	LA GOUESNIERE - LE CAMBOUT	Total page: 12.20 km
1.30		156.10
		136
0.90		157.00
		137
1.70		158.70
	RETOUR ENTREE DU CIRCUIT	138
0.70		159.40
!	SI 2ème passage	139
7.60		167.00
	3ème passage	140
Copyright: TDB25 - E2		

7.60		174.60
		141

4ème passage

7.60		182.20
		142

5ème passage et ARRIVEE

--	--	--

--	--	--

--	--	--

--	--	--

--	--	--

--	--	--

--	--	--

--	--	--