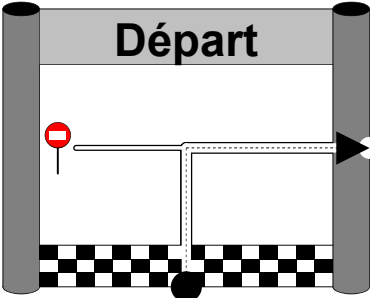
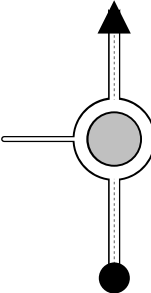
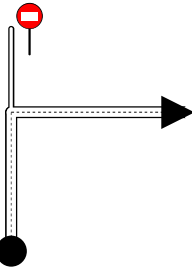
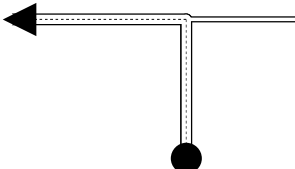
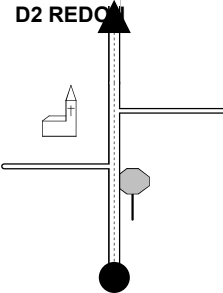
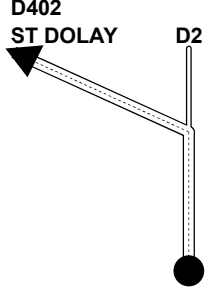


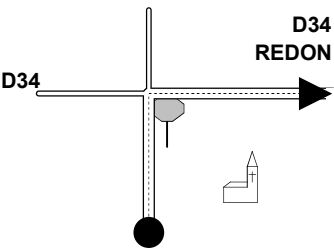


1	MISSILLAC - LE PERTRE	Total page: 0.90 km
0.00		0.00
	Départ fictif > Ecole Françoise Dolto Rue de Govillon	1
0.20		0.20
		2
0.50		0.70
		3
0.10		0.80
	Rue de la Fontaine St Jean	4
0.10		0.90
	Rue de la Chapelle	5
Copyright: TDB25 - E6		

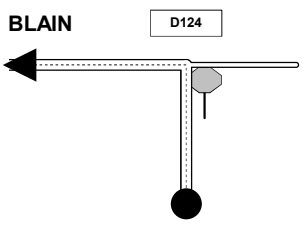
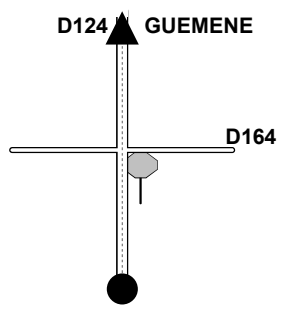
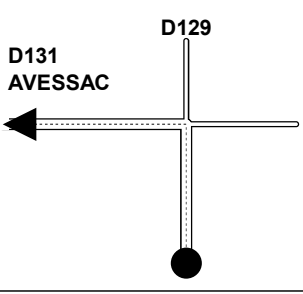
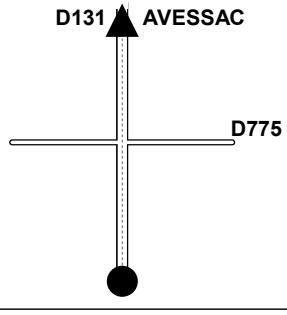
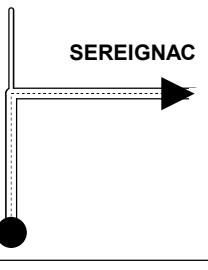
2	MISSILLAC - LE PERTRE	Total page: 7.10 km
0.40		1.30
		6
0.50		1.80
		7
2.10	<p>DEPARTEMENT DU MORBIHAN</p>	3.90
		8
3.10		7.00
		9
1.00		8.00
	Rue du Coueslan	10
Copyright: TDB25 - E6		

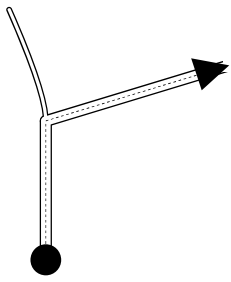
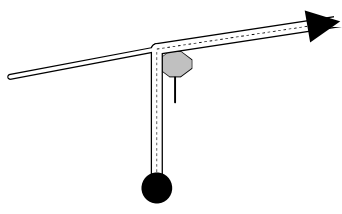
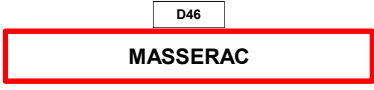
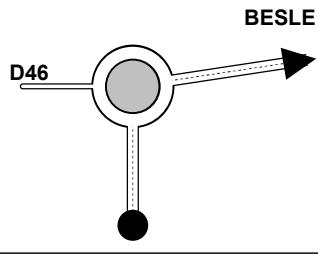
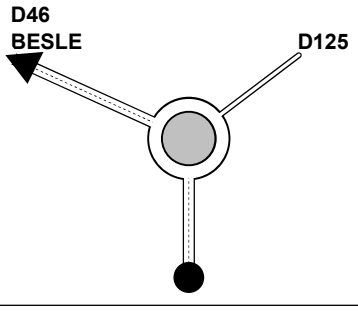
3	MISSILLAC - LE PERTRE	Total page: 5.00 km
0.50		8.50
!	DEPART REEL	11
Raz		
1.40		1.40
		12
2.30		3.70
		13
0.50		4.20
		14
0.30		4.50
		15

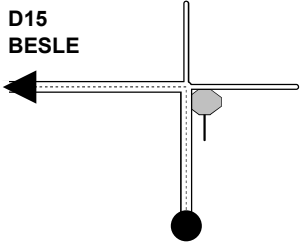
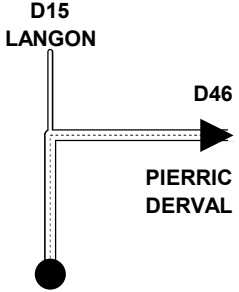
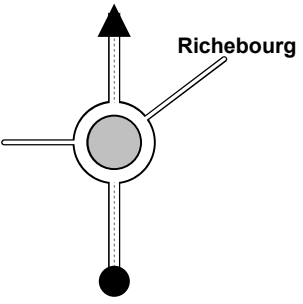
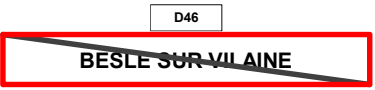
Copyright: TDB25 - E6

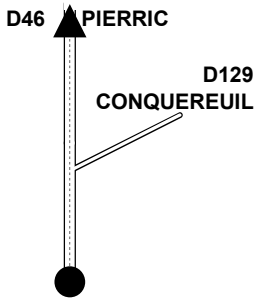
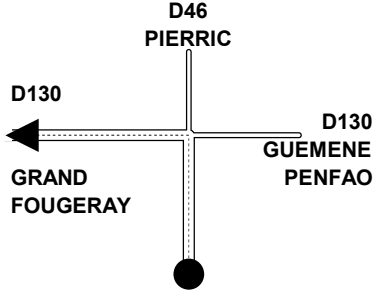
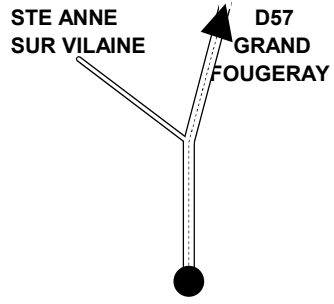
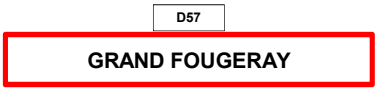
4	MISSILLAC - LE PERTRE	Total page: 9.50 km
0.90		5.40
		16
2.40		7.80
		17
2.10		9.90
	Canal de Nantes à Brest	18
3.90		13.80
		19
0.20		14.00
		20

Copyright: TDB25 - E6

5	MISSILLAC - LE PERTRE	Total page: 12.20 km
1.90		15.90
		21
0.90		16.80
		22
5.40		22.20
		23
3.00		25.20
		24
1.00		26.20
		25

6	MISSILLAC - LE PERTRE	Total page: 6.20 km
0.80		27.00
		26
1.20		28.20
		27
3.70		31.90
		28
0.20		32.10
		29
0.30		32.40
		30

7	MISSILLAC - LE PERTRE	Total page: 5.60 km
4.10		36.50
		31
0.20	BESLE SUR VILAINE	36.70
		32
0.60		37.30
	Rue Bernard Danet	33
0.40		37.70
		34
0.30		38.00
		35



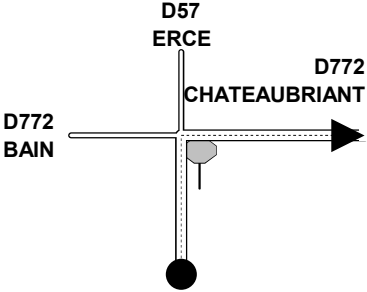
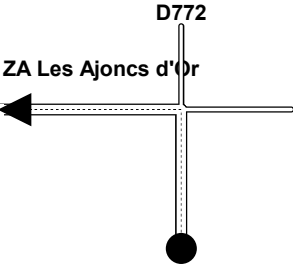
8	MISSILLAC - LE PERTRE	Total page: 11.20 km
1.80		39.80
		36
0.90	LE BARRÉ	40.70
		37
3.10		43.80
		38
1.00		44.80
		39
4.40		49.20
		40

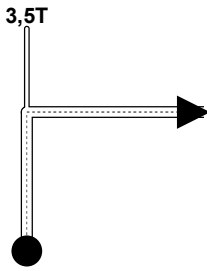
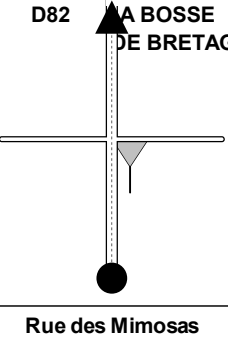
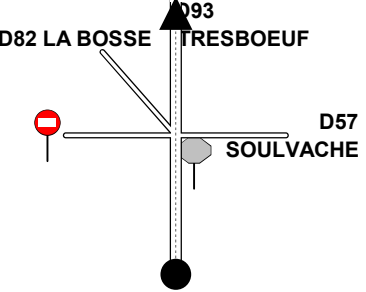

9	MISSILLAC - LE PERTRE	Total page: 0.90 km
0.30		49.50
		41
0.10		49.60
	Début Zone Ravito 1	42
0.10		49.70
		43
0.20		49.90
	Fin Zone Ravito 1	44
0.20		50.10
		45

10	MISSILLAC - LE PERTRE	Total page: 5.20 km
0.20		50.30
		46
0.30		50.60
	Début Zone Déchets 1	47
0.90		51.50
	Fin Zone Déchets 1 Pont sous N137	48
2.60		54.10
		49
1.20		55.30
		50

11	MISSILLAC - LE PERTRE	Total page: 6.60 km
4.50	<div style="text-align: center;"> D52 LA DOMINELAIS </div>	59.80
		51
0.20		60.00
		52
0.20		60.20
		53
0.30	<div style="text-align: center;"> D57 LA DOMINELAIS </div>	60.50
		54
1.40		61.90
		55

12	MISSILLAC - LE PERTRE	Total page: 3.60 km
1.50	<div style="text-align: center;"> D57 LA HACTAIS </div>	63.40
		56
1.10	<div style="text-align: center;"> D57 SAINT SULPICE DES LANDES SPRINT INTERMEDIAIRE </div>	64.50
!	SI St Sulpice des Landes	57
0.20		64.70
	Carrefour Ste Marie	58
0.20		64.90
		59
0.60	<div style="text-align: center;"> D57 SAINT SULPICE DES LANDES </div>	65.50
		60

13	MISSILLAC - LE PERTRE	Total page: 7.30 km
0.20	LA RENNERIE	65.70
		61
2.80	 LA FLEURIAIS	68.50
		62
0.60	 LA FLEURIAIS	69.10
		63
2.80		71.90
		64
0.90		72.80
		65


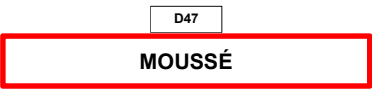
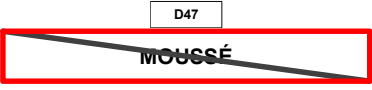
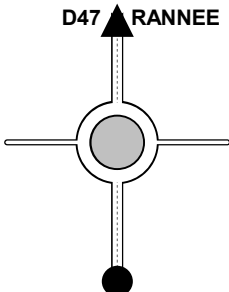

14	MISSILLAC - LE PERTRE	Total page: 2.20 km
1.00	ERCÉ EN LAMÉE	73.80
		66
0.30		74.10
		67
0.30		74.40
		68
0.40		74.80
		69
0.20	 ERCÉ EN LAMÉE	75.00
		70

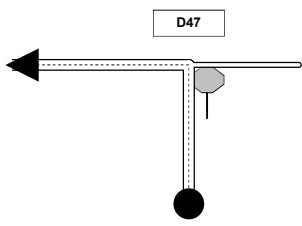
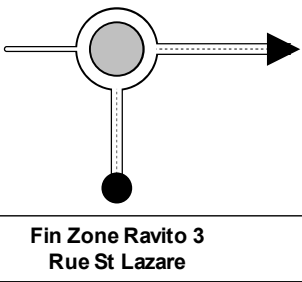

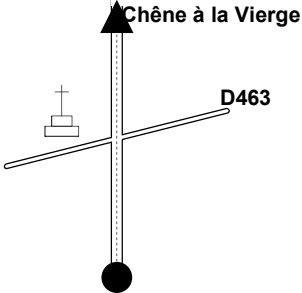
15	MISSILLAC - LE PERTRE	Total page: 6.20 km
2.10		77.10
	MG1 La Richardais 600m à 8%, passage à 10%	71
3.50		80.60
		72
0.30		80.90
		73
0.10		81.00
	Début Zone Ravito 2	74
0.20		81.20
	Fin Zone Ravito 2	75
Copyright: TDB25 - E6		

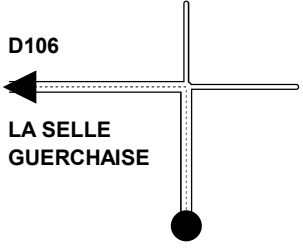
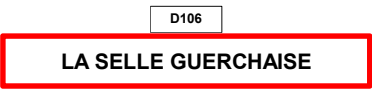
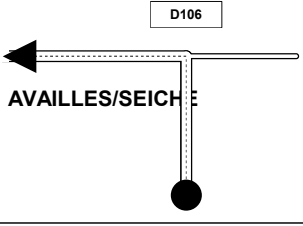
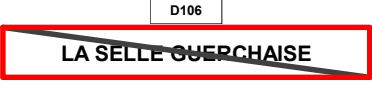
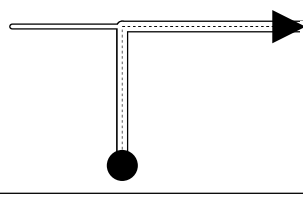
16	MISSILLAC - LE PERTRE	Total page: 6.80 km
2.10		83.30
	Début Zone Déchets 2	76
0.50		83.80
	Fin Zone Déchets 2	77
0.30		84.10
		78
1.30		85.40
		79
2.60		88.00
		80
Copyright: TDB25 - E6		

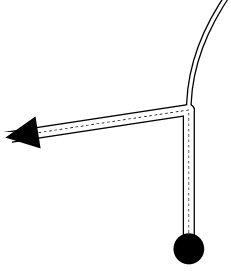
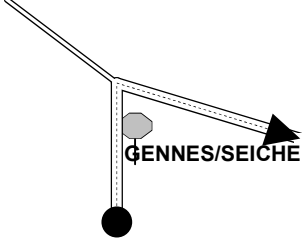

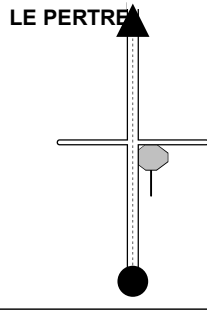
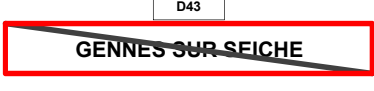
17	MISSILLAC - LE PERTRE	Total page: 11.60 km
0.50		88.50
		81
2.80		91.30
		82
4.10		95.40
		83
1.80		97.20
	Route de Lorière	84
2.40		99.60
		85
Copyright: TDB25 - E6		


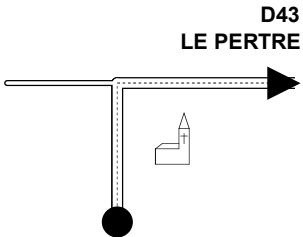

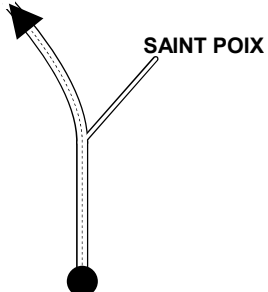

18	MISSILLAC - LE PERTRE	Total page: 9.50 km
0.40		100.00
	Route du Boulay	86
2.10		102.10
		87
1.80		103.90
		88
5.00		108.90
	<div style="border: 2px solid red; padding: 5px; display: inline-block;">D310 ARBRISSEL SPRINT INTERMEDIAIRE</div>	89
	SI Arbrissel	89
0.20		109.10
		90
Copyright: TDB25 - E6		



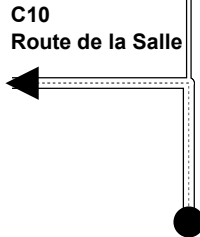
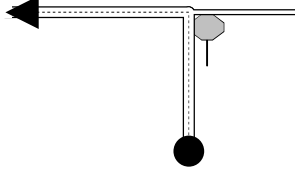

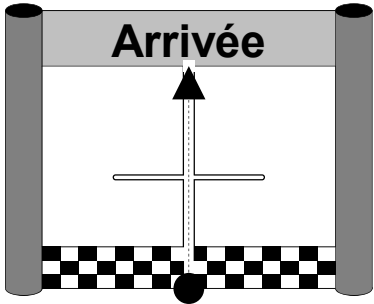
19	MISSILLAC - LE PERTRE	Total page: 4.40 km
0.20		109.30
		91
2.20		111.50
		92
0.60		112.10
		93
1.10		113.20
		94
0.30		113.50
	Début Zone Ravito 3	95

20	MISSILLAC - LE PERTRE	Total page: 2.60 km
0.30		113.80
		96
0.40		114.20
		97
0.20		114.40
		98
1.20	MAUHY	115.60
	Début Zone Déchets 3	99
0.50		116.10
	Fin Zone Déchets 3	100

21	MISSILLAC - LE PERTRE	Total page: 7.70 km
2.90	 <p>D106 LA SELLE GUERCHAISE</p>	119.00
		101
3.10	 <p>D106 LA SELLE GUERCHAISE</p>	122.10
		102
0.30	 <p>D106 AVAILLES/SEICHE</p>	122.40
		103
0.30	 <p>D106 LA SELLE GUERCHAISE</p>	122.70
		104
1.10		123.80
		105
Copyright: TDB25 - E6		

22	MISSILLAC - LE PERTRE	Total page: 9.40 km
1.70		125.50
	Route de la Fraise	106
1.40	 <p>GENNES/SEICHE</p>	126.90
		107
5.50	 <p>GENNES SUR SEICHE</p>	132.40
		108
0.30	 <p>LE PERTRE</p>	132.70
		109
0.50	 <p>D43 GENNES SUR SEICHE</p>	133.20
		110
Copyright: TDB25 - E6		

23	MISSILLAC - LE PERTRE	Total page: 4.20 km
2.80		136.00
		111
0.30		136.30
		112
0.40		136.70
		113
0.10		136.80
		114
0.60		137.40
		115

24	MISSILLAC - LE PERTRE	Total page: 8.80 km
2.40		139.80
		116
1.90		141.70
		117
1.30		143.00
		118
2.70		145.70
		119
0.50		146.20
	1er passage sur la ligne	120

25	MISSILLAC - LE PERTRE	Total page: 2.00 km
0.10		146.30
		121
0.10		146.40
	Début Zone Ravito Circuit	122
0.30		146.70
	Fin Zone Ravito Circuit	123
0.20		146.90
		124
1.30		148.20
	RETOUR ENTREE DU CIRCUIT	125
Copyright: TDB25 - E6		

26	MISSILLAC - LE PERTRE	Total page: 31.60 km
6.40		154.60
!	Si 2ème passage	126
8.40		163.00
	3ème passage sur la ligne	127
8.40		171.40
	4ème passage sur la ligne	128
8.40		179.80
	5ème passage et ARRIVEE	129
Copyright: TDB25 - E6		