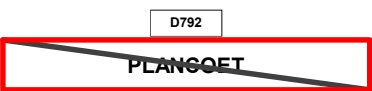
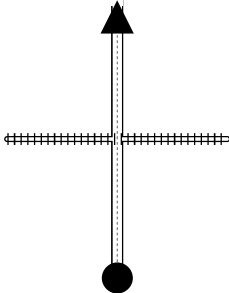
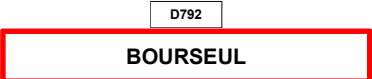
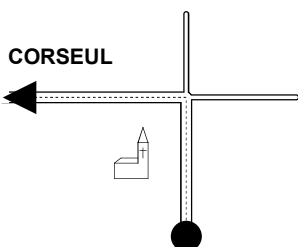
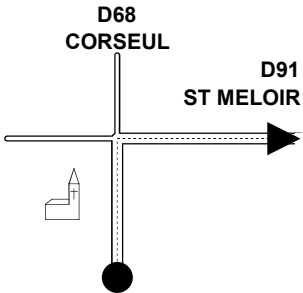
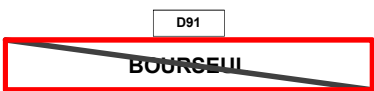


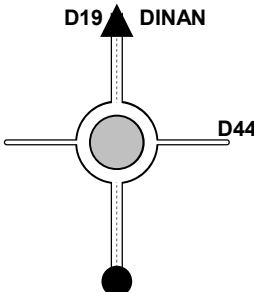



1	LANDEBIA - PLANCOËT	Total page: 0.60 km
0.00		0.00
	DEPART FICTIF Rue du Général de Gaulle	1
0.10		0.10
		2
0.00		0.10
	Rue du Pont	3
0.10		0.20
		4
0.40		0.60
		5

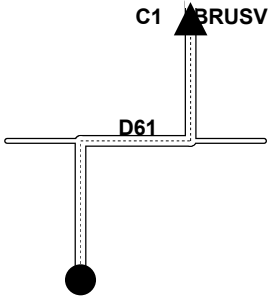

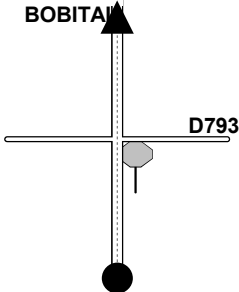
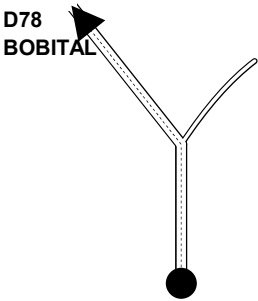
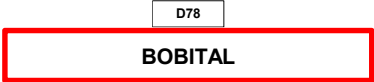
2	LANDEBIA - PLANCOËT	Total page: 8.70 km
1.40		2.00
		6
6.20		8.20
		7
0.40		8.60
	PASSAGE SUR LIGNE ARRIVEE EN SENS INVERSE	8
	DEPART REEL ou KM0	
Raz		0.20
0.20		9
0.50		0.70
		10

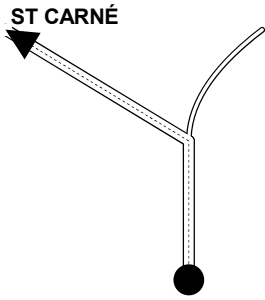

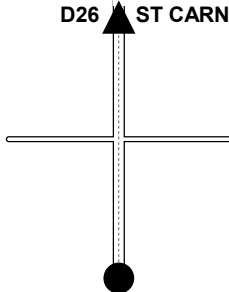
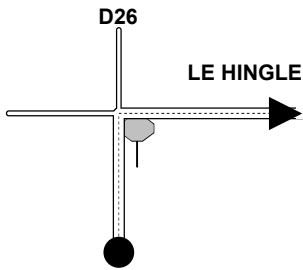

3	LANDEBIA - PLANCOET	Total page: 4.60 km
0.10		0.80
		11
0.20		1.00
	Passage à Niveau N°179 Sans visibilité. Virage gauche	12
3.70		4.70
		13
0.50		5.20
		14
0.10		5.30
		15

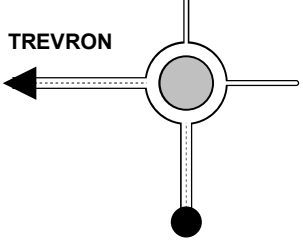
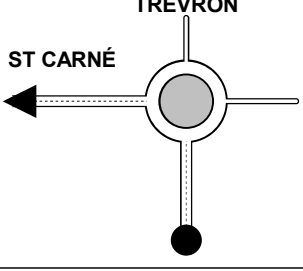
4	LANDEBIA - PLANCOET	Total page: 6.40 km
0.10		5.40
		16
3.00		8.40
		17
0.60		9.00
		18
2.10		11.10
		19
0.60		11.70
		20

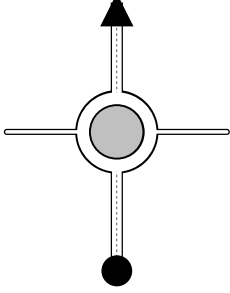
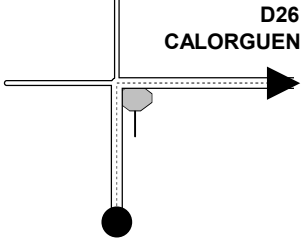
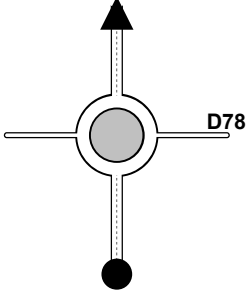
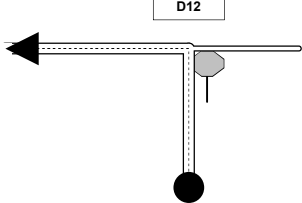
5	LANDEBIA - PLANCOET	Total page: 4.30 km
0.70		12.40
		21
0.70		13.10
		22
2.40		15.50
		23
0.20		15.70
		24
0.30		16.00
		25

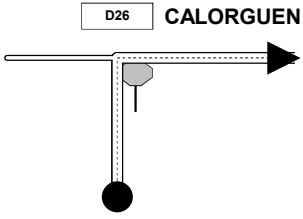
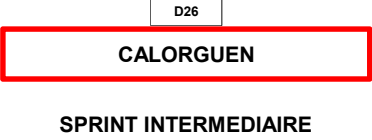

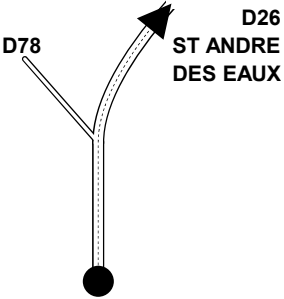

6	LANDEBIA - PLANCOET	Total page: 6.50 km
0.40		16.40
		26
0.40		16.80
		27
0.80		17.60
		28
3.00		20.60
		29
1.90		22.50
		30

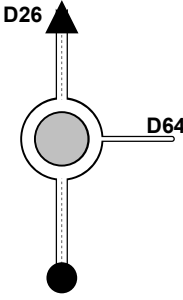
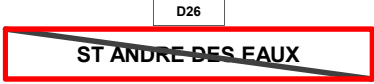
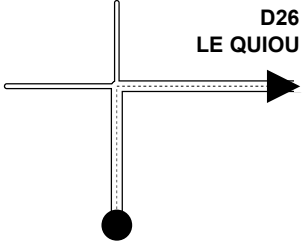
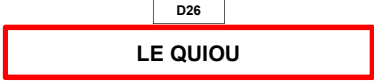
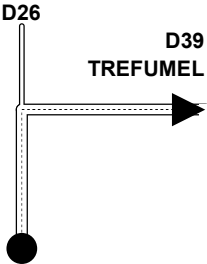
7	LANDEBIA - PLANCOET	Total page: 4.30 km
1.00		23.50
		31
0.20		23.70
		32
1.80		25.50
		33
1.20		26.70
		34
0.10		26.80
		35


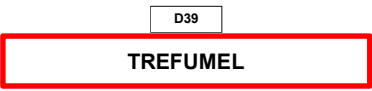
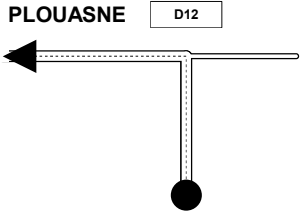
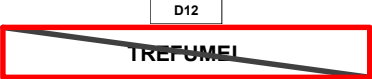
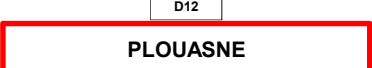
8	LANDEBIA - PLANCOET	Total page: 2.80 km
0.30		27.10
		36
0.60		27.70
		37
0.70		28.40
		38
0.70		29.10
		39
0.50		29.60
		40

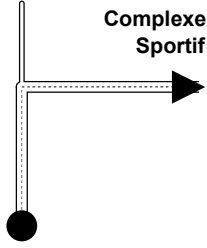
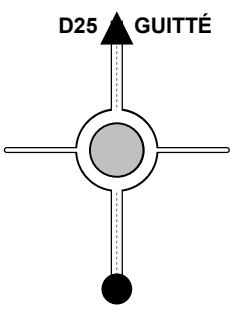


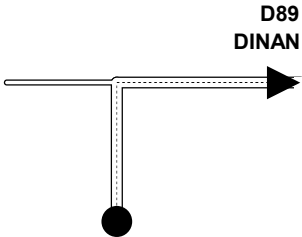
9	LANDEBIA - PLANCOET	Total page: 2.40 km
0.40	LE HINGLE	30.00
	Début Zone Ravito 1	41
0.40	TREVRON 	30.40
	Fin Zone Ravito 1	42
0.70	TREVRON ST CARNÉ 	31.10
		43
0.50	LA LANDRIE	31.60
	Début Zone Déchets 1	44
0.40	C2 SAINT CARNÉ	32.00
	Fin Zone Déchets 1	45
Copyright: TDB25 > E7		


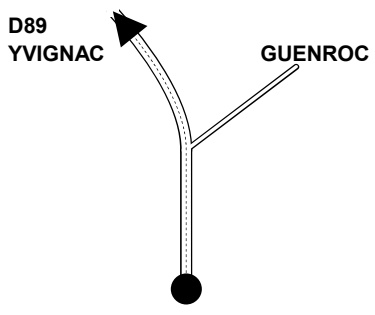
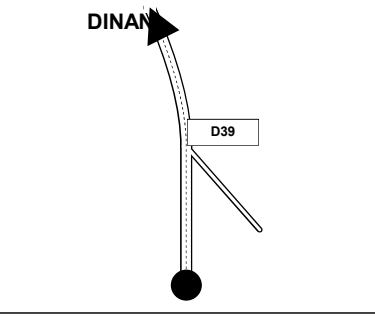
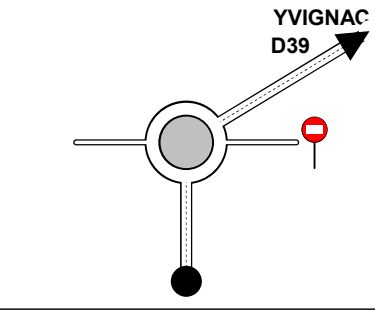
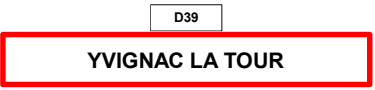
10	LANDEBIA - PLANCOET	Total page: 3.20 km
0.50		32.50
		46
0.10	D26 CALORGUEN 	32.60
		47
0.50	D78 	33.10
		48
0.10	D26 SAINT CARNÉ	33.20
		49
2.00	D12 	35.20
		50
Copyright: TDB25 > E7		

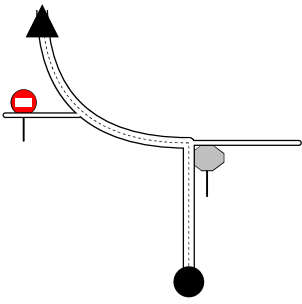
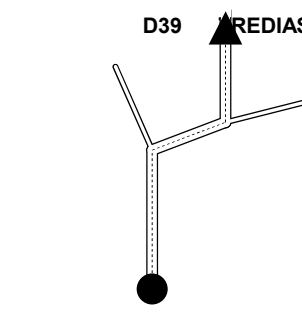


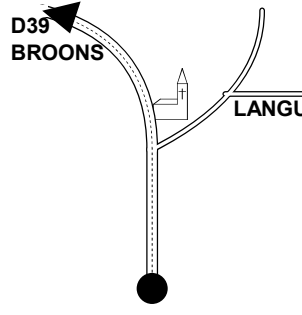
11	LANDEBIA - PLANCOET	Total page: 5.30 km
0.00		35.20
		51
0.50		35.70
!	SI Calorguen	52
1.10		36.80
		53
2.10		38.90
		54
1.60		40.50
		55


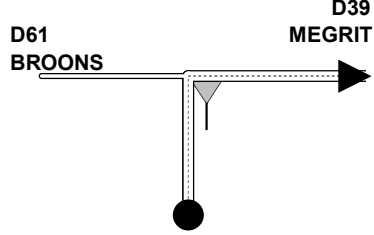
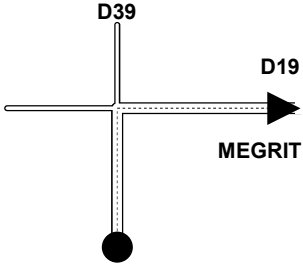

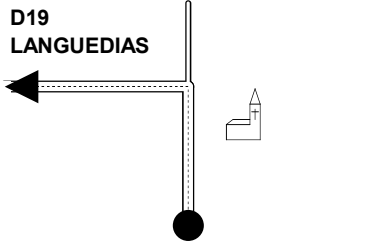
12	LANDEBIA - PLANCOET	Total page: 2.80 km
0.40		40.90
		56
0.20		41.10
		57
0.50		41.60
		58
0.90		42.50
		59
0.80		43.30
		60


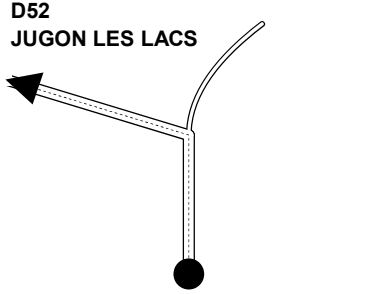
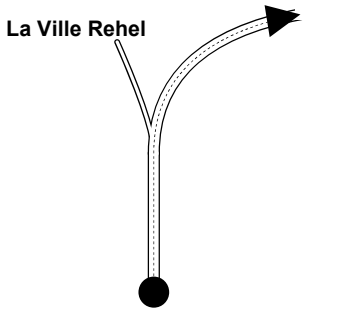
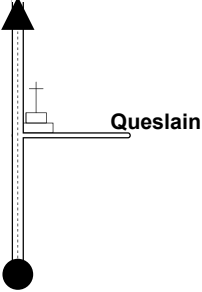
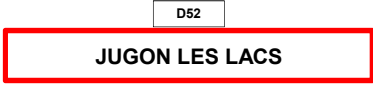
13	LANDEBIA - PLANCOET	Total page: 5.90 km
0.50		43.80
		61
1.10		44.90
		62
0.50		45.40
		63
0.70		46.10
		64
3.10		49.20
		65

14	LANDEBIA - PLANCOET	Total page: 7.80 km
0.70		49.90
		66
0.10		50.00
		67
0.40		50.40
		68
6.30		56.70
		69
0.30		57.00
		70

15	LANDEBIA - PLANCOET	Total page: 10.10 km
0.50		57.50
		71
1.90		59.40
		72
1.30		60.70
		73
1.70		62.40
		74
4.70	 SPRINT INTERMEDIAIRE	67.10
!	SI Yvignac	75
Copyright: TDB25 > E7		

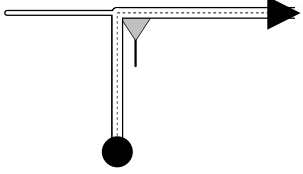
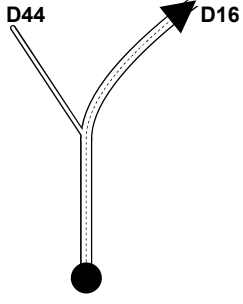
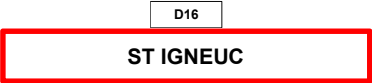
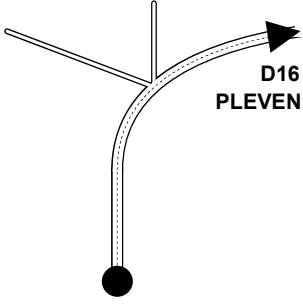

16	LANDEBIA - PLANCOET	Total page: 5.50 km
0.50		67.60
		76
0.10		67.70
		77
0.40		68.10
		78
3.90		72.00
		79
0.60		72.60
		80
Copyright: TDB25 > E7		

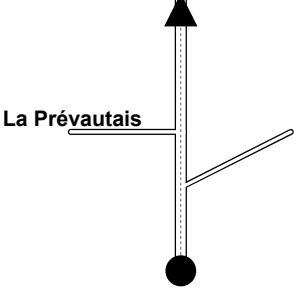

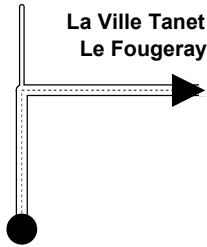
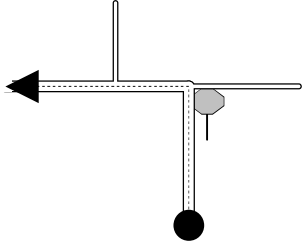
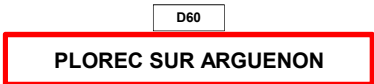
17	LANDEBIA - PLANCOET	Total page: 2.90 km
0.20		72.80
		81
0.00		72.80
		82
0.80		73.60
		83
1.60		75.20
	Début Zone Ravito 2	84
0.30		75.50
	Fin Zone Ravito 2	85
Copyright: TDB25 > E7		

18	LANDEBIA - PLANCOET	Total page: 6.10 km
0.30		75.80
		86
0.10		75.90
		87
0.90		76.80
	Début Zone Déchets 2	88
0.60		77.40
	Fin Zone Déchets 2	89
4.20		81.60
		90
Copyright: TDB25 > E7		

19	LANDEBIA - PLANCOET	Total page: 2.40 km
1.00		82.60
		91
0.20		82.80
		92
0.50		83.30
	MG1 Vallée Verte 500m à 17%	93
0.40		83.70
		94
0.30		84.00
		95

20	LANDEBIA - PLANCOET	Total page: 2.00 km
0.20		84.20
		96
0.50	<div style="border: 2px solid red; padding: 5px; display: inline-block;">JUGON LES LACS</div>	84.70
		97
0.30		85.00
		98
0.50		85.50
		99
0.50		86.00
	MG1 Jugon 500m à 9%, passage à 12%	100

21	LANDEBIA - PLANCOET	Total page: 2.30 km
0.30		86.30
		101
0.70		87.00
		102
0.50		87.50
		103
0.60		88.10
		104
0.20		88.30
		105

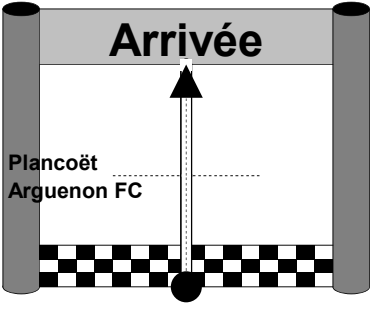
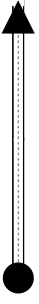
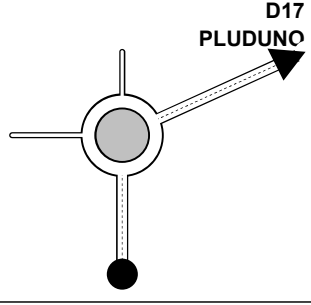
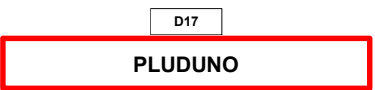
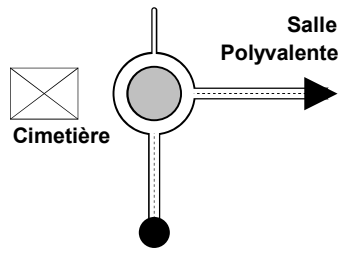
22	LANDEBIA - PLANCOET	Total page: 13.20 km
1.20		89.50
		106
3.00		92.50
		107
0.50		93.00
		108
4.70		97.70
		109
3.80		101.50
		110

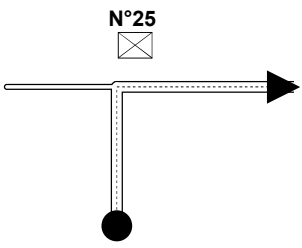
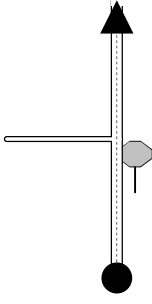
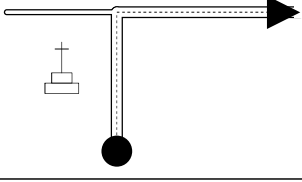
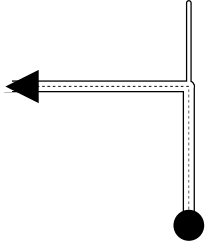

23	LANDEBIA - PLANCOET	Total page: 2.40 km
0.10		101.60
		111
0.10		101.70
		112
0.10		101.80
		113
0.20		102.00
		114
1.90		103.90
		115

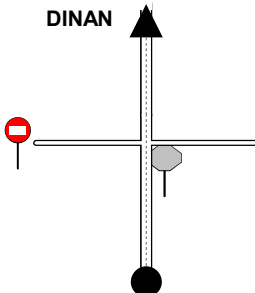
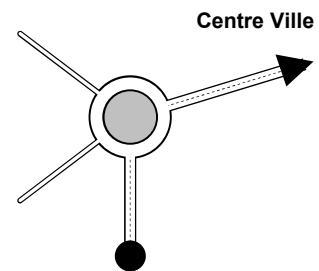
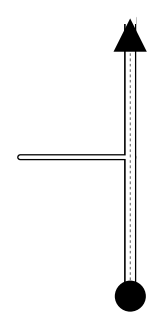
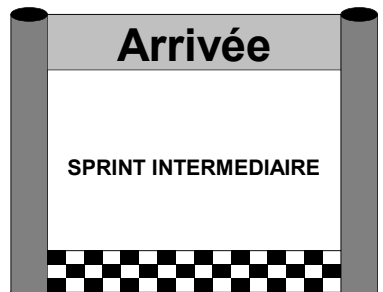

24	LANDEBIA - PLANCOET	Total page: 4.50 km
0.30		104.20
		116
0.40		104.60
		117
2.30		106.90
		118
1.00		107.90
		119
		119
0.50		108.40
		120





25	LANDEBIA - PLANCOËT	Total page: 4.80 km
0.90		109.30
		121
0.80		110.10
		122
1.10		111.20
		123
0.80		112.00
		124
1.20		113.20
		125
Copyright: TDB25 > E7		

26	LANDEBIA - PLANCOËT	Total page: 0.90 km
0.10		113.30
		126
0.20		113.50
	Rue des Buis	127
0.50		114.00
	Entrée sur le circuit final	128
0.00		114.00
		129
0.10		114.10
		130
Copyright: TDB25 > E7		

27	LANDEBIA - PLANCOËT	Total page: 1.60 km
0.10		114.20
	1er passage sur la ligne	131
0.10		114.30
	Début Zone Ravito Circuit 100m après ligne d'arrivée	132
0.50		114.80
	Fin Zone Ravito Circuit	133
0.70		115.50
		134
0.20		115.70
		135

28	LANDEBIA - PLANCOËT	Total page: 4.50 km
0.50		116.20
		136
2.30		118.50
		137
0.30		118.80
		138
0.40		119.20
		139
1.00		120.20
		140

29	LANDEBIA - PLANCOET	Total page: 9.00 km
0.30		120.50
		141
0.10		120.60
		142
0.80		121.40
	Retour Entrée du circuit	143
0.30		121.70
!	SI 2ème passage	144
7.50		129.20
	3ème passage sur la ligne	145

30	LANDEBIA - PLANCOET	Total page: 30.00 km
7.50		136.70
	4ème passage sur la ligne	146
7.50		144.20
	5ème passage sur la ligne	147
7.50		151.70
	6ème passage sur la ligne	148
7.50		159.20
	7ème passage et ARRIVEE	149